


ACCESS TO PROPERTIES NOT AFFECTED BY THE HIGHWAYS LISTED IN THE SCHEDULE WILL REMAIN OPEN

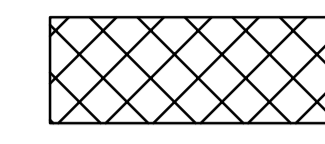
KEY:



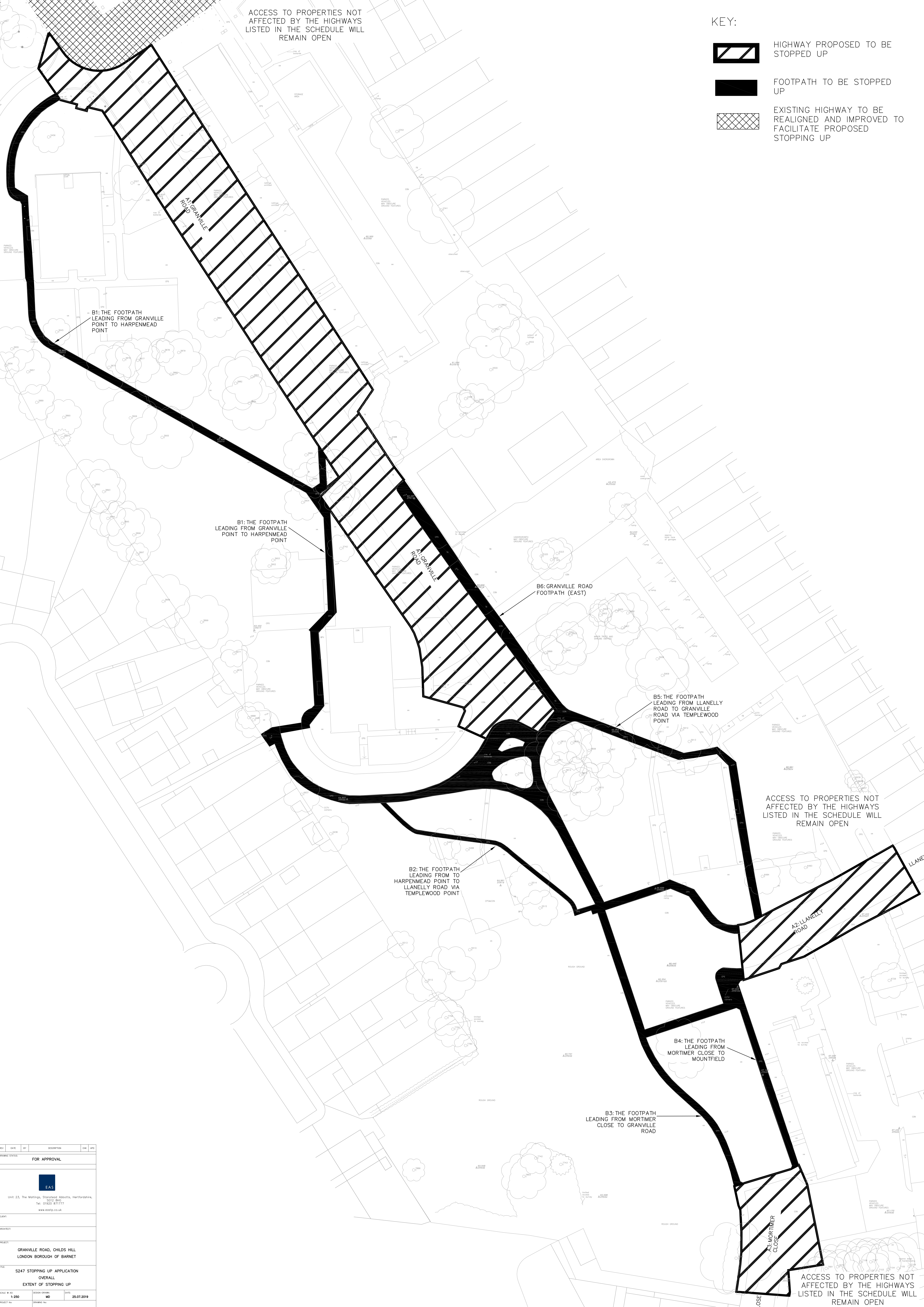
HIGHWAY PROPOSED TO BE STOPPED UP



FOOTPATH TO BE STOPPED UP



EXISTING HIGHWAY TO BE REALIGNED AND IMPROVED TO FACILITATE PROPOSED STOPPING UP



B1: THE FOOTPATH LEADING FROM GRANVILLE POINT TO HARPENMEAD POINT

B1: THE FOOTPATH LEADING FROM GRANVILLE POINT TO HARPENMEAD POINT

B2: THE FOOTPATH LEADING FROM TO HARPENMEAD POINT TO LLANELLY ROAD VIA TEMPLEWOOD POINT

B6: GRANVILLE ROAD FOOTPATH (EAST)

B5: THE FOOTPATH LEADING FROM LLANELLY ROAD TO GRANVILLE ROAD VIA TEMPLEWOOD POINT

B4: THE FOOTPATH LEADING FROM MORTIMER CLOSE TO MOUNTFIELD

B3: THE FOOTPATH LEADING FROM MORTIMER CLOSE TO GRANVILLE ROAD

ACCESS TO PROPERTIES NOT AFFECTED BY THE HIGHWAYS LISTED IN THE SCHEDULE WILL REMAIN OPEN

ACCESS TO PROPERTIES NOT AFFECTED BY THE HIGHWAYS LISTED IN THE SCHEDULE WILL REMAIN OPEN

REV	DATE	BY	DESCRIPTION	CHK	APP
DRAWING STATUS: FOR APPROVAL					
Unit 23, The Marshes, Stanswood Abbots, Hertfordshire, SG12 9HD Tel: 01920 817177 www.easfp.co.uk					
CLIENT:					
ARCHITECT:					
PROJECT: GRANVILLE ROAD, CHILDS HILL LONDON BOROUGH OF BARNET					
TITLE: S247 STOPPING UP APPLICATION OVERALL EXTENT OF STOPPING UP					
SCALE: 1:250	SECTION: MD	DATE: 25.07.2019			
PROJECT NO:	1180-S247-S1005				